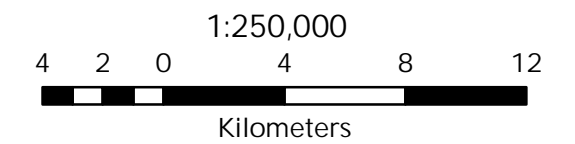







St. Lawrence River (Cornwall) Area of Concern



Map 3 Coastal Wetlands

-  Major Rivers and Lakes
-  Area of Concern
-  Subwatersheds
-  Municipalities
- Coastal Wetlands**
-  Coastal Wetlands

This map is for illustrative use only. Do not rely on it as being a precise indicator of routes, locations of features, nor as a guide to navigation. This map was originally produced in colour and may not accurately represent the original purpose of the map if reproduced in black and white.

The source/base data is known to be the best available information provided through the Ontario Geospatial Data Exchange and by Ontario Ministry of Natural Resources.

Produced by Raisin Region Conservation Authority under license with the Ontario Ministry of Natural Resources. Copyright (c) Queen's Printer 2009.

Produced by: D. Hamilton
Date Produced: August 7, 2009
Produced for: NHS Technical Report 2009
Project: Coastal Wetlands.mxd



DRAFT

DRAFT

