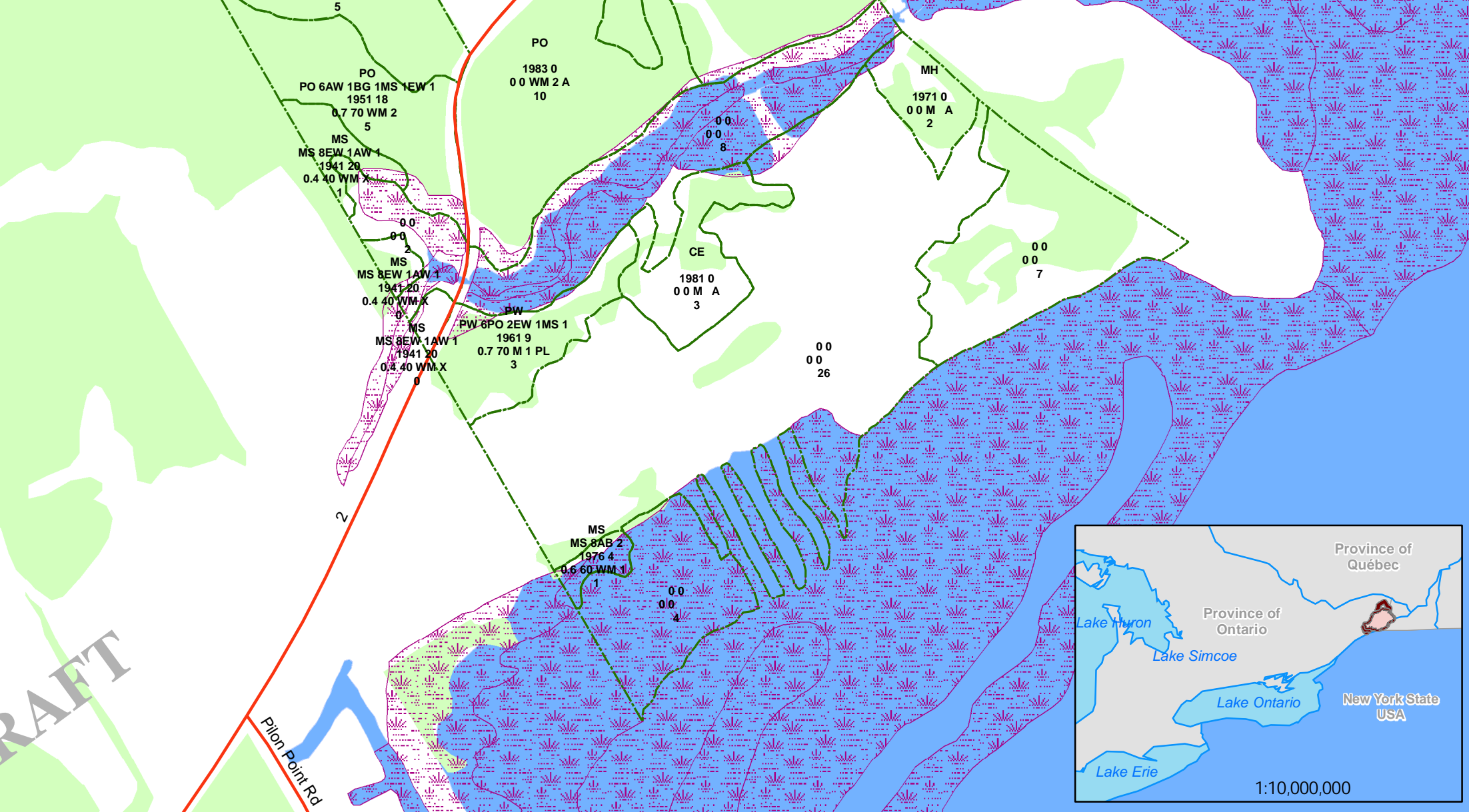
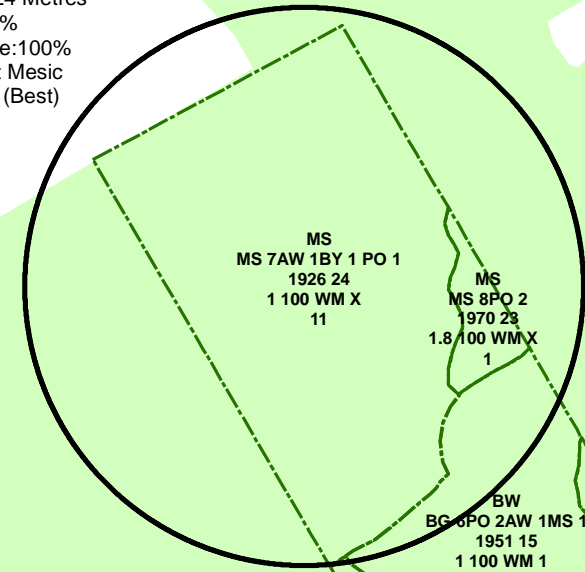
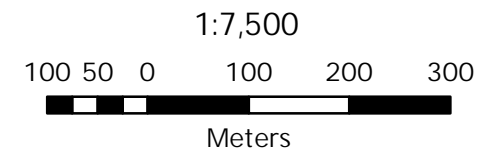


Working Group: Soft Maple  
 Composition: Soft Maple 70%, White Ash 10%, Yellow Birch 10%, Poplar 10%  
 Stand Origin: 1926 (Age 83 Yrs)  
 Tree Height: 24 Metres  
 Stocking: 100%  
 Crown Closure: 100%  
 Moisture: Wet Mesic  
 Site Index: X (Best)  
 Area: 11 Ha.

**DRAFT**



# St. Lawrence River (Cornwall) Area of Concern



## Map 10 Forest Resource Inventory (FRI) (Charlottenburg Park)

- Roads
- Major Rivers and Lakes
- Wetlands
- Woodlands
- Forest Resource Inventory (FRI)**
- Forest Resource Inventory

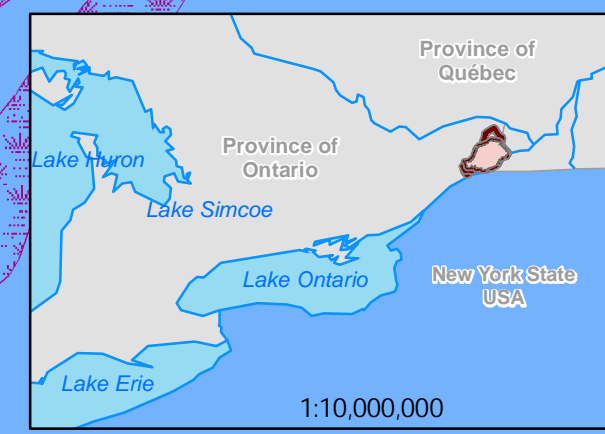
Due to the detail of the data only  
a small area can be depicted

This map is for illustrative use only. Do not rely on it as being a precise indicator of routes, locations of features, nor as a guide to navigation. This map was originally produced in colour and may not accurately represent the original purpose of the map if reproduced in black and white.

The source/base data is known to be the best available information provided through the Ontario Geospatial Data Exchange and by Ontario Ministry of Natural Resources.

Produced by Raisin Region Conservation Authority under license with the Ontario Ministry of Natural Resources. Copyright (c) Queen's Printer 2009.

Produced by: D. Hamilton  
 Date Produced: August 7, 2009  
 Produced for: NHS Technical Report 2009  
 Project: FRI.mxd



**DRAFT**